

MORELAND

HILLS

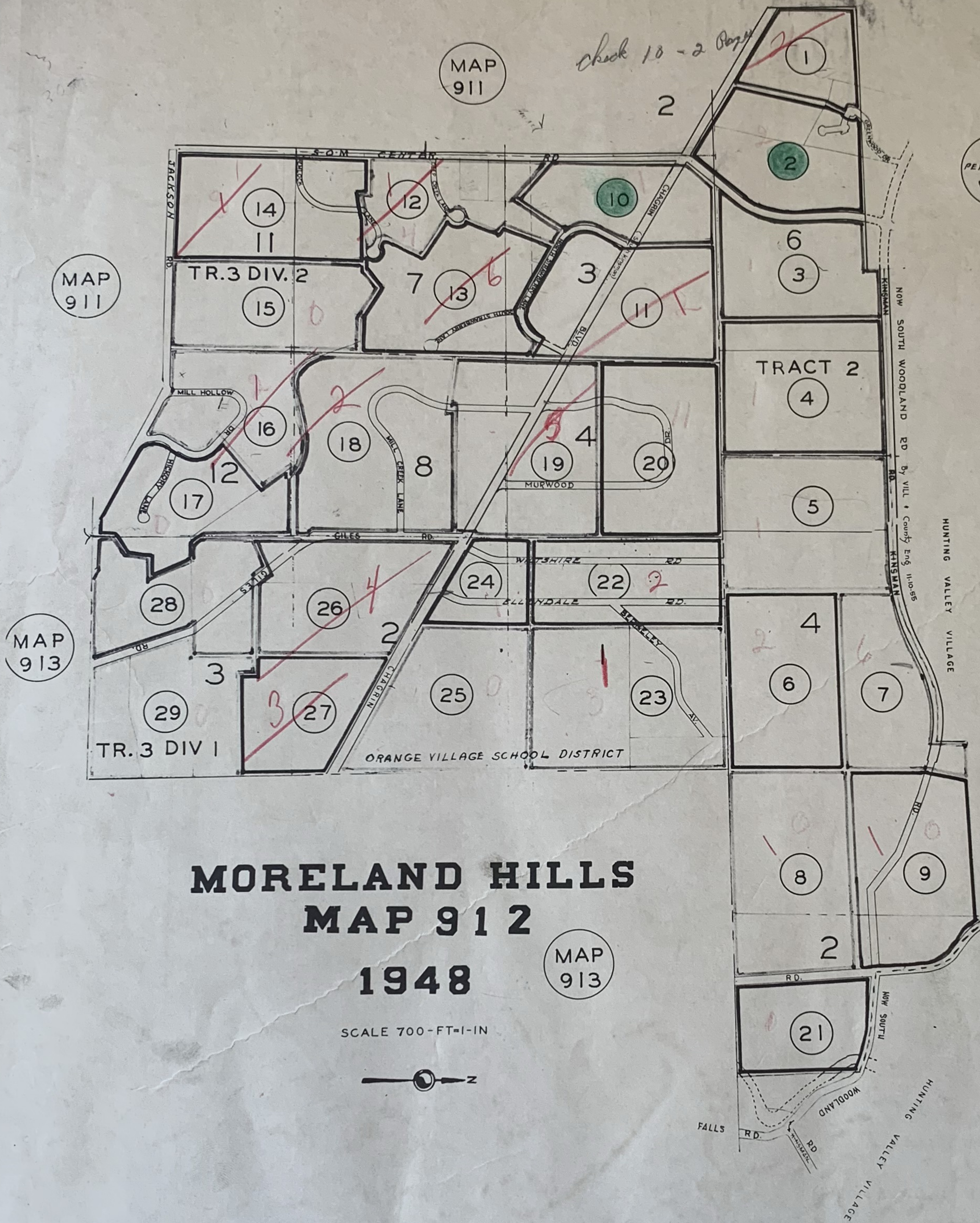
912

7-27-59

One Com Dec 18/59
274

2/18/48

check 10 - 2 pages



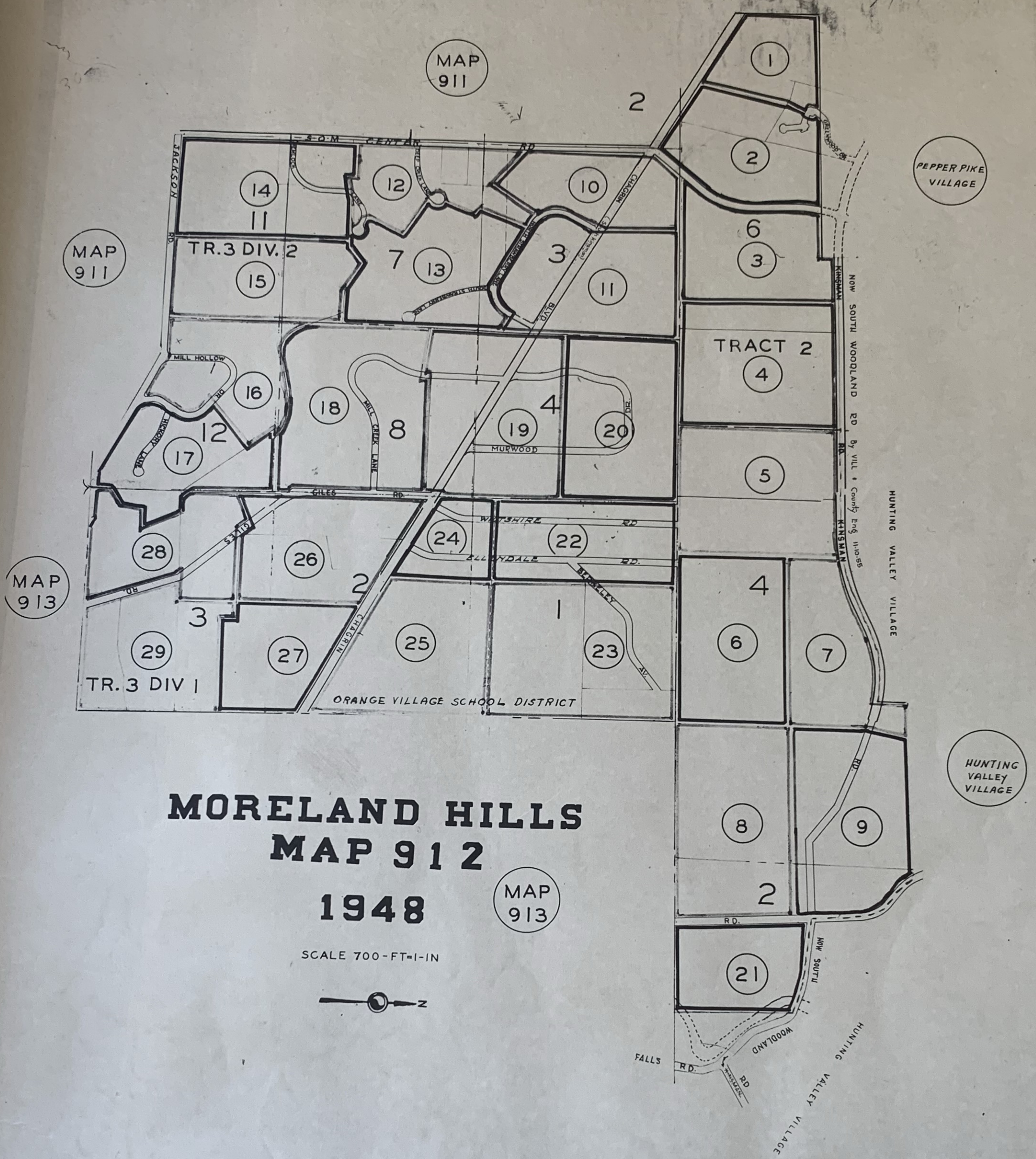
**MORELAND HILLS
MAP 912
1948**

MAP 913

SCALE 700-FT=1-IN



7-27-59



**MORELAND HILLS
MAP 912**

1948


MAP 913

SCALE 700-FT=1-IN



JMH Dec 19/59

MORELAND HILLS
MAP 912
SCALE 100 FT=1-IN



PEPPER PIKE EST. SUBN. V.132 P. 24

TR. 2
O.L. 6

MAP 911

Paul Schultz

CHAGRIN

BLVD

60

Handwritten notes: 200.92, 73.76, 101.70, 784.32, 111.70, 110.6

33345

84.76, 19.32, 10.23

572.4, 71.1, 571.27

Handwritten notes: 23.213, 37.2, 26.374

Handwritten notes: 8, 12, 96

Dec 18/39

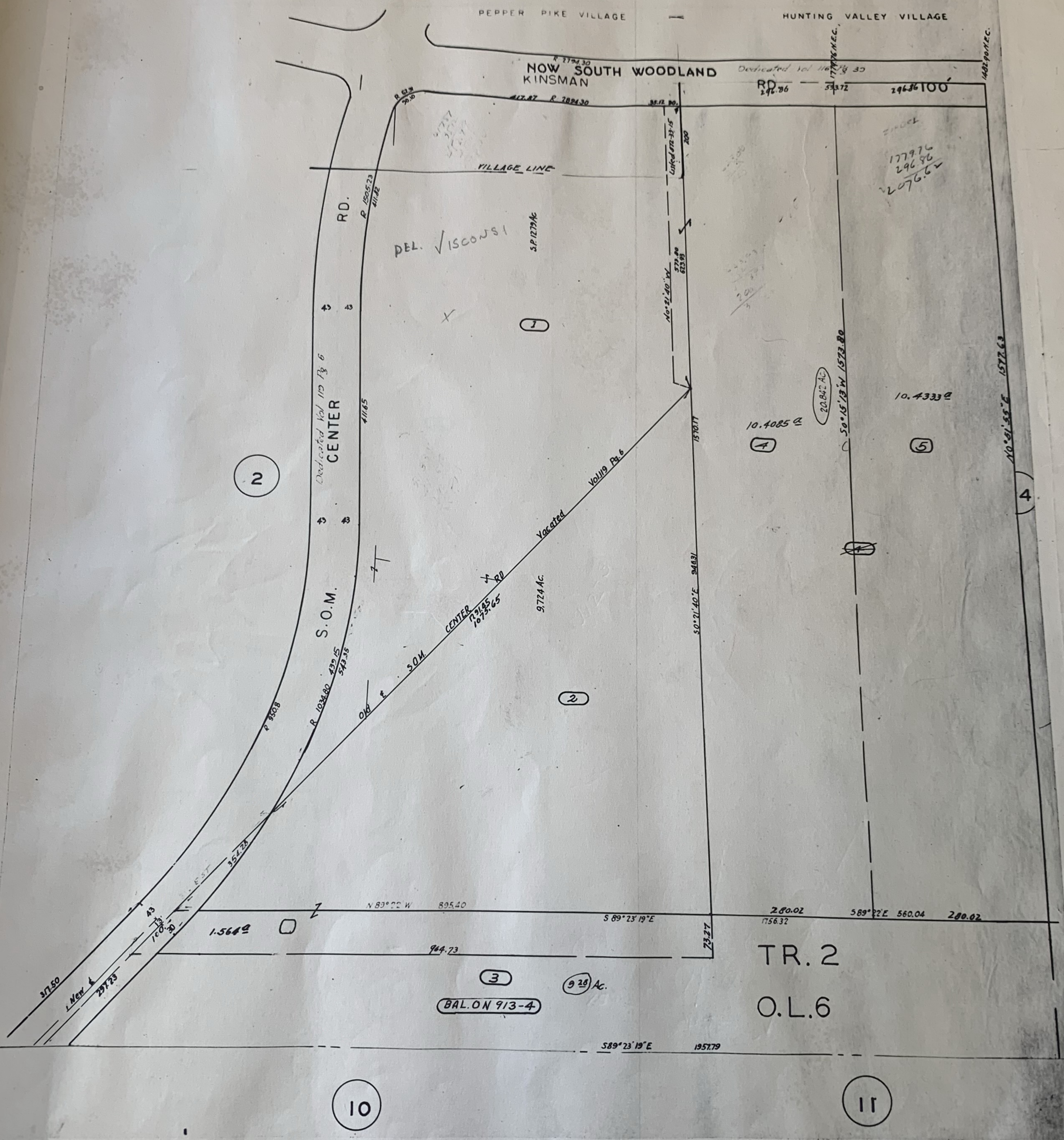


MORELAND HILLS MAP 912

SCALE 100 FT = 1-IN

3

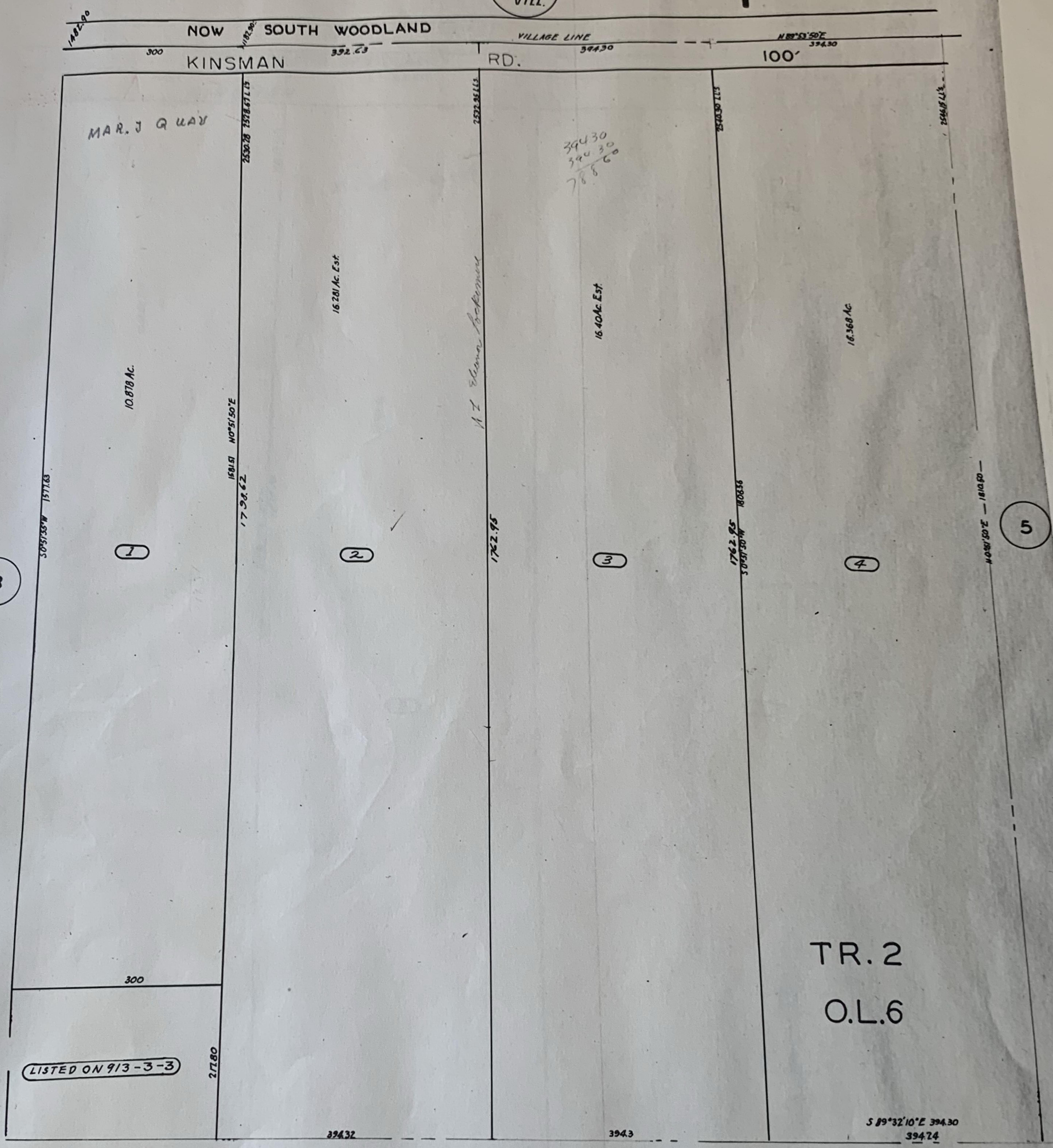
OLD KINSMAN RD VACATED
S.D. Survey



JPH
2/19/59
4

MORELAND HILLS

MAP 912
SCALE 100 FT=1-IN



MAR. J QUAY

394.30
394.30
788.60

M. I. Blum

TR. 2
O.L. 6

LISTED ON 9/3-3-3

5 89°32'10"E 394.30
394.74

3

1

2

3

4

5

11

20

MORELAND HILLS

MAP 912
SCALE 100 FT=1-IN

HUNTING VALLEY VILL.



5

NOW SOUTH WOODLAND

44557

418.93

KINSMAN

RD.

100'

15462 LL'S

577.85

Wm S SCHELLETRA

18.54 Ac. Est.

17.385 Ac

NO 51' 50" E 181.495
1815.00

1020.09

28.80 A. (Est)

NO 51' 10" E 252.1

4

1

2

3

7

4

TR. 2
O.L. 4

44552

419.83

127.45
S 87° 32' 02" E

245.97

S 89° 20' 16" E

517.51

20

22


JPH
Dec 17/59

SEE NEW MAP D
1960

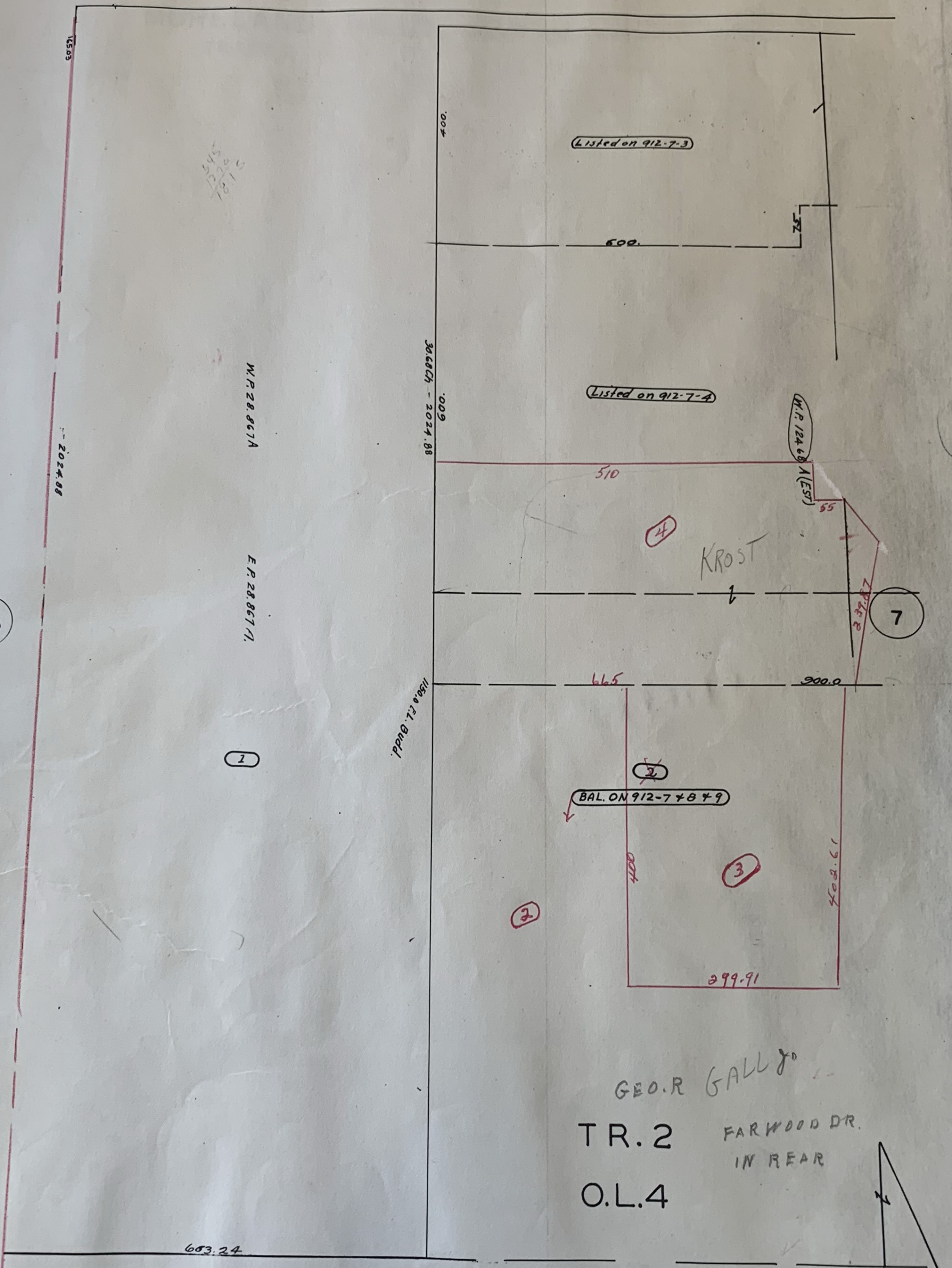
6

MORELAND HILLS

MAP 912
SCALE 100 FT = 1-IN



23



8

7-5-11 of 2-11-11


6

MORELAND HILLS MAP 912

TRACT 2 O.L.4

(5)

SCALE 100 FT = 1 INCH



605.06

1190.68

LISTED ON 912-7-3

BLK "A"
LISTED ON 912-7-4

656.81

600

75

400

332.83

306.24

72.69

69.19

137.36

137.98

41.42

188.31

239.87

1

20

(4)

(5)

(1)
BAL ON 912-7

265.59

(2)

2

19

(3)

194.17

192.38

160.27

192.06

329.72

417.17

352.98

351.19

350.42

402.57

189.31

189.31

189.31

189.31

189.31

189.31

189.31

189.31

189.31

189.31

189.31

189.31

189.31

189.31

189.31

189.31

189.31

189.31

189.31

189.31

189.31

603.24

241.82

268.1

146.16

168.85

309.99

128.20

116.17

337.7

189.42

160.27

388.97

355.15

48.36

209.20

402.57

380.73

147.20

(8)

(7)

17

18

(6)

(8)

3

(7)

G.R.GALL FARWOOD FARMS SUBD VOL.176 PGS.20-21 10-13-99

(23)

2024.88

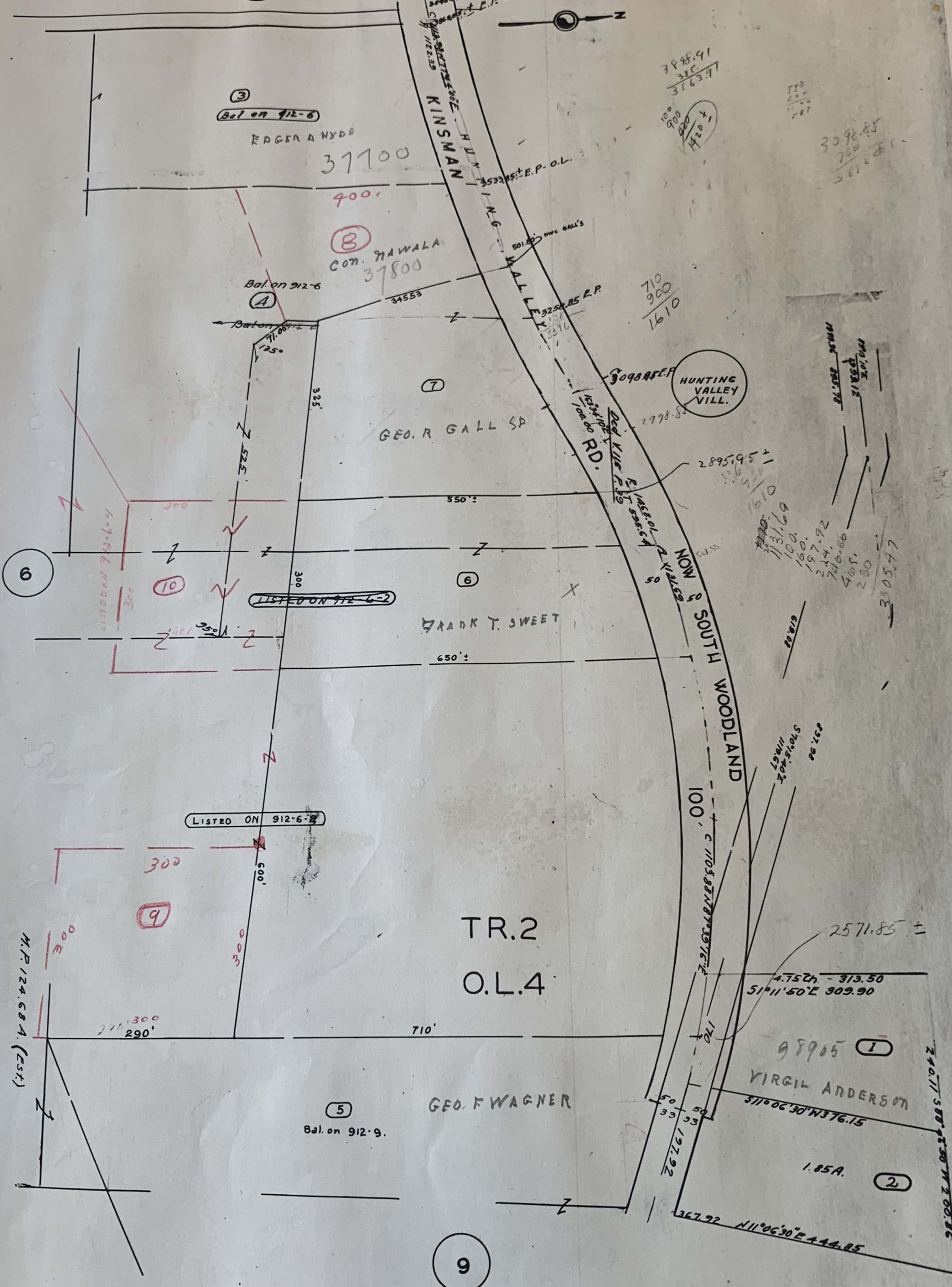
SEE NEW MAP PG 19.60

MORELAND HILLS

MAP 912

SCALE 100 FT = 1-IN

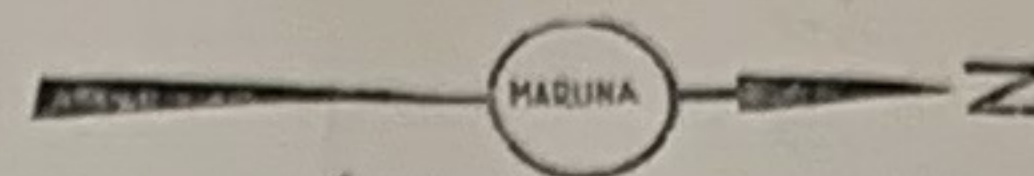
7



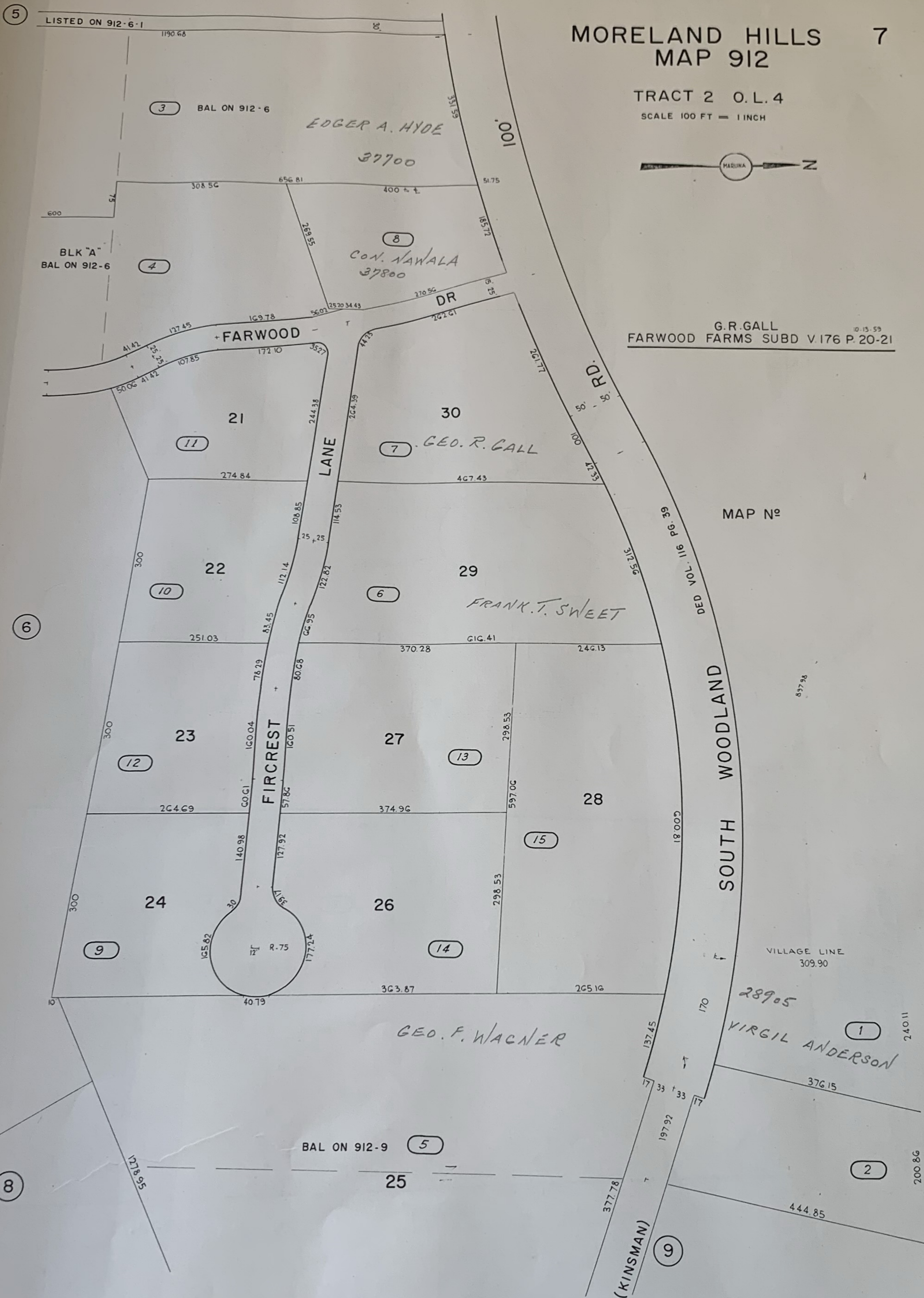
New map 1959

MORELAND HILLS MAP 912 7

TRACT 2 O.L. 4
SCALE 100 FT = 1 INCH



G. R. GALL
FARWOOD FARMS SUBD V. 176 P. 20-21

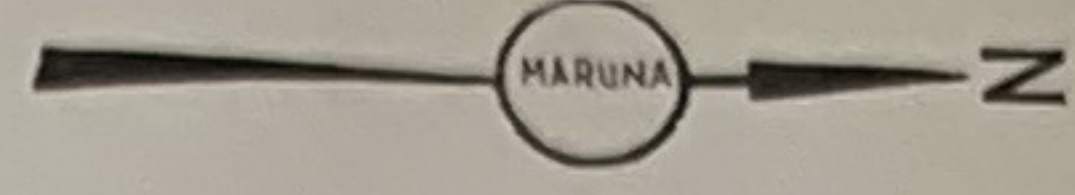


New map 1959

8

MORELAND HILLS MAP 912

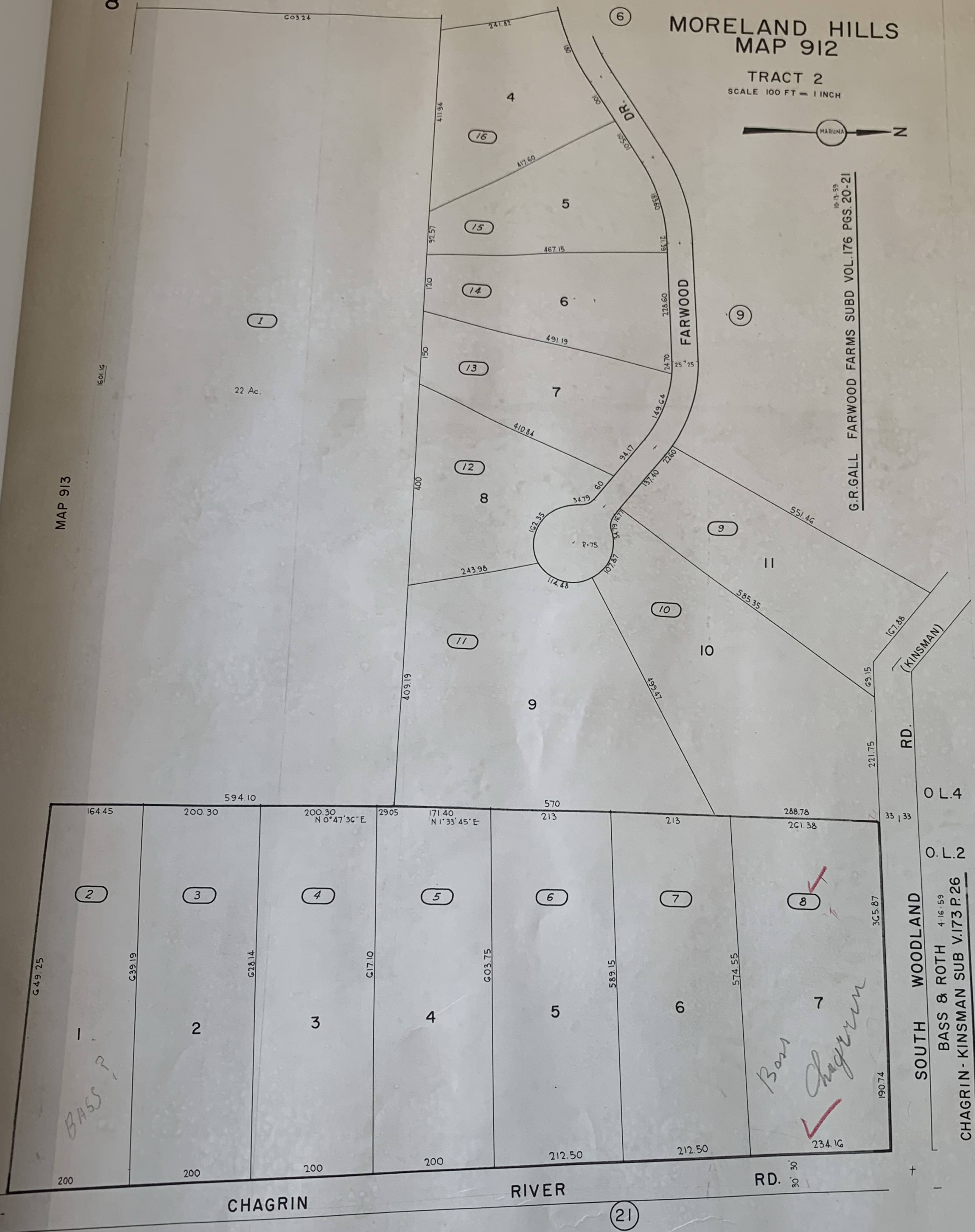
TRACT 2
SCALE 100 FT = 1 INCH



G.R. GALL FARWOOD FARMS SUBD VOL. 176 PGS. 20-21

MAP 913

22 Ac.



(KINSMAN)

RD.

O.L. 4

O.L. 2

SOUTH WOODLAND

BASS & ROTH 4-16-59

CHAGRIN - KINSMAN SUB V. 173 P. 26

CHAGRIN

RIVER

RD.

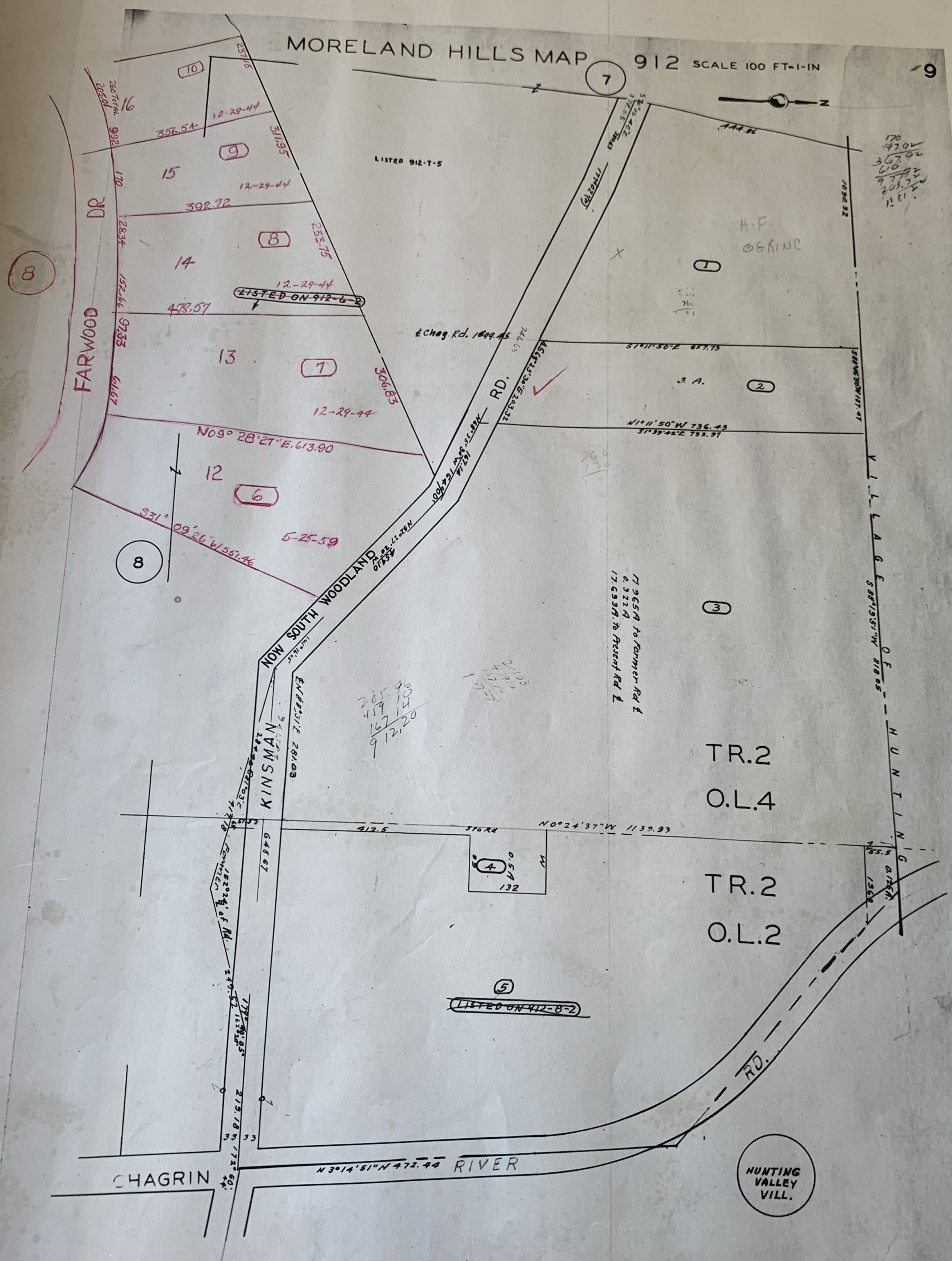
(21)

BASS

Bass
Chagrín

MORELAND HILLS MAP 912 SCALE 100 FT-1-IN

9



8

8

7

7

6

15

14

13

12

16

9

8

1

2

3

4

5

HUNTING VALLEY VILL.

170
147.92
367.92
610
977.92
203.32
11.81

285
419
167
912.20

1795.59 to former Rd E
0.3229
17.6337 to present Rd E

TR.2
O.L.4
TR.2
O.L.2

LISTED 912-7-5

LISTED ON 912-6-2

LISTED ON 912-8-2

H.F. OGRINC

FARWOOD DR

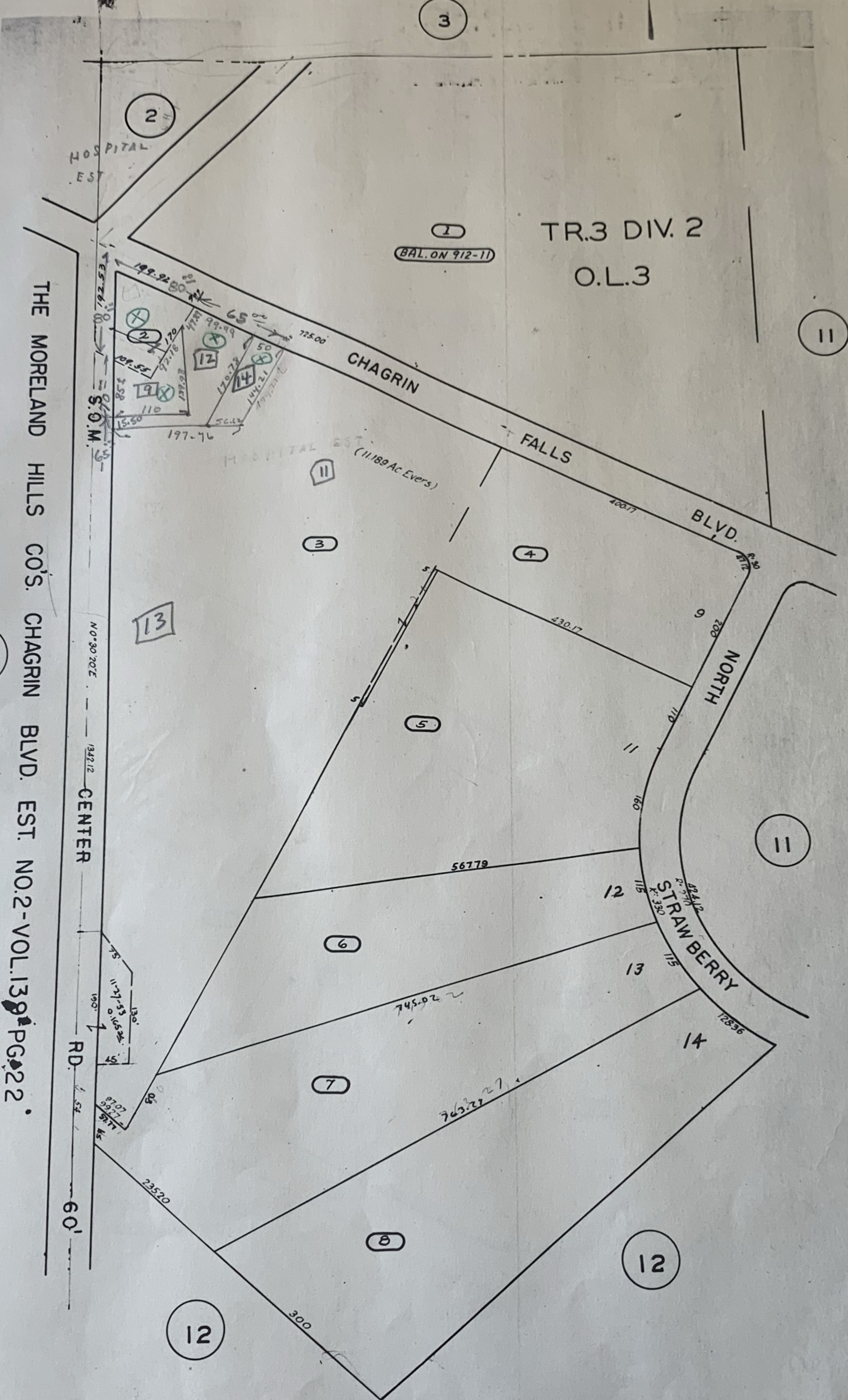
NOW SOUTH WOODLAND RD.

KINSMAN RD.

CHAGRIN RIVER

V.L.L.A.C.F. 588°13'51"W 818.05 HUNTING VALLEY VILL.

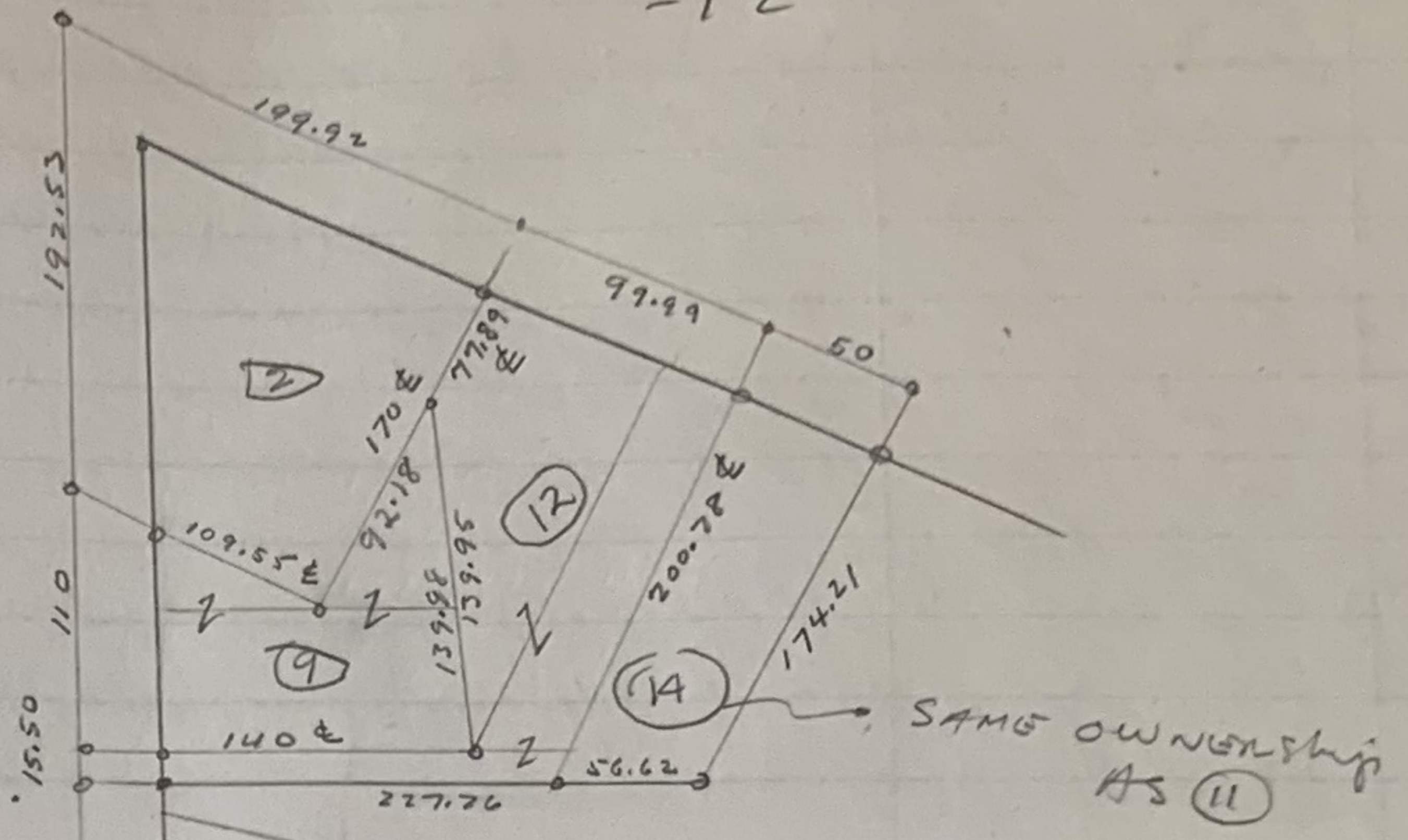
MORELAND HILLS
MAP 912
SCALE 100 FT=1-IN



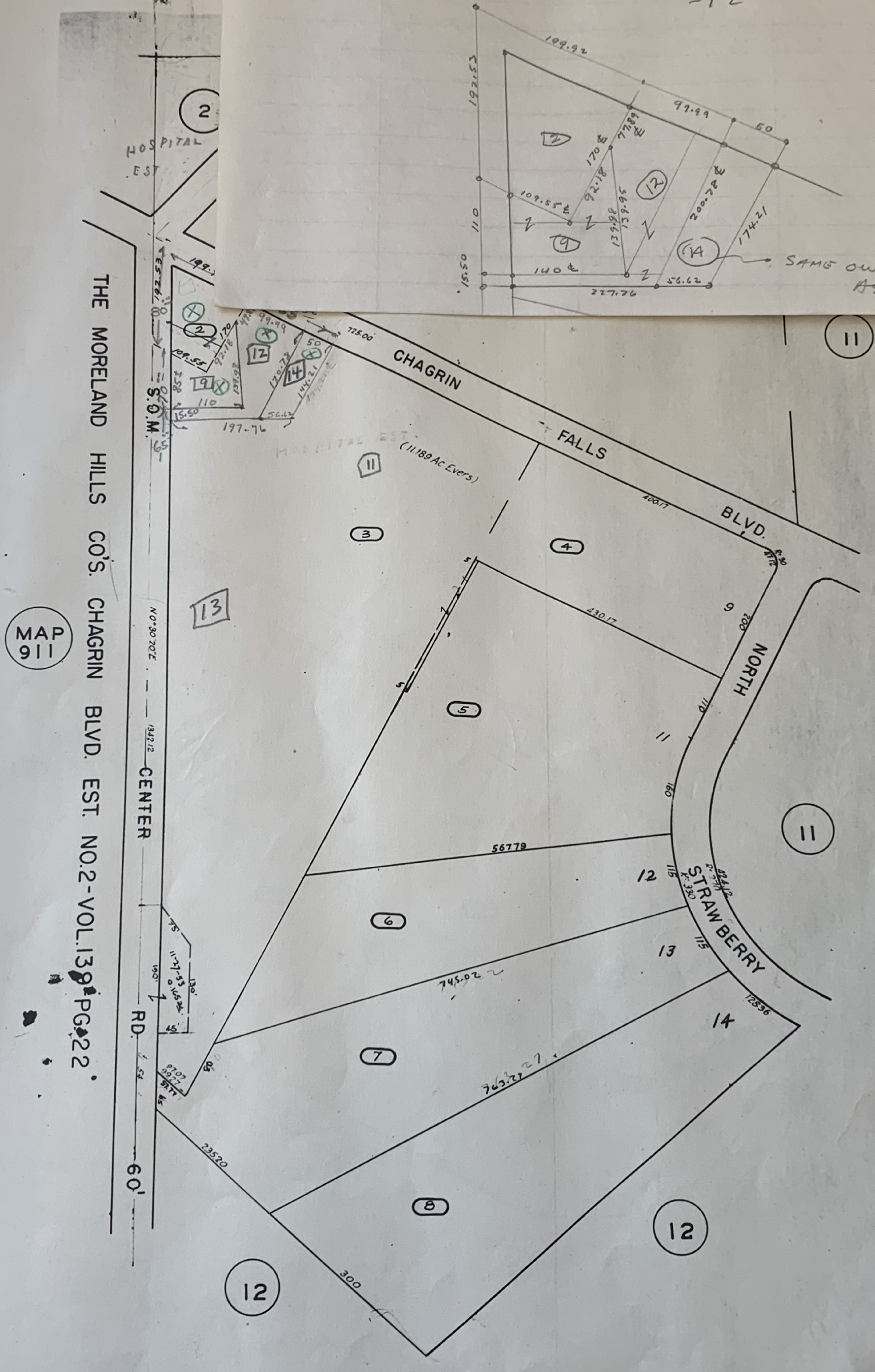
MAP 911

THE MORELAND HILLS COS. CHAGRIN BLVD. EST. NO.2-VOL.139 PG.22

912-10-2
-9
-12



10



JPH
Dec 12/59

MORELAND HILLS

MAP 912

SCALE 100 FT = 1-IN



11

3

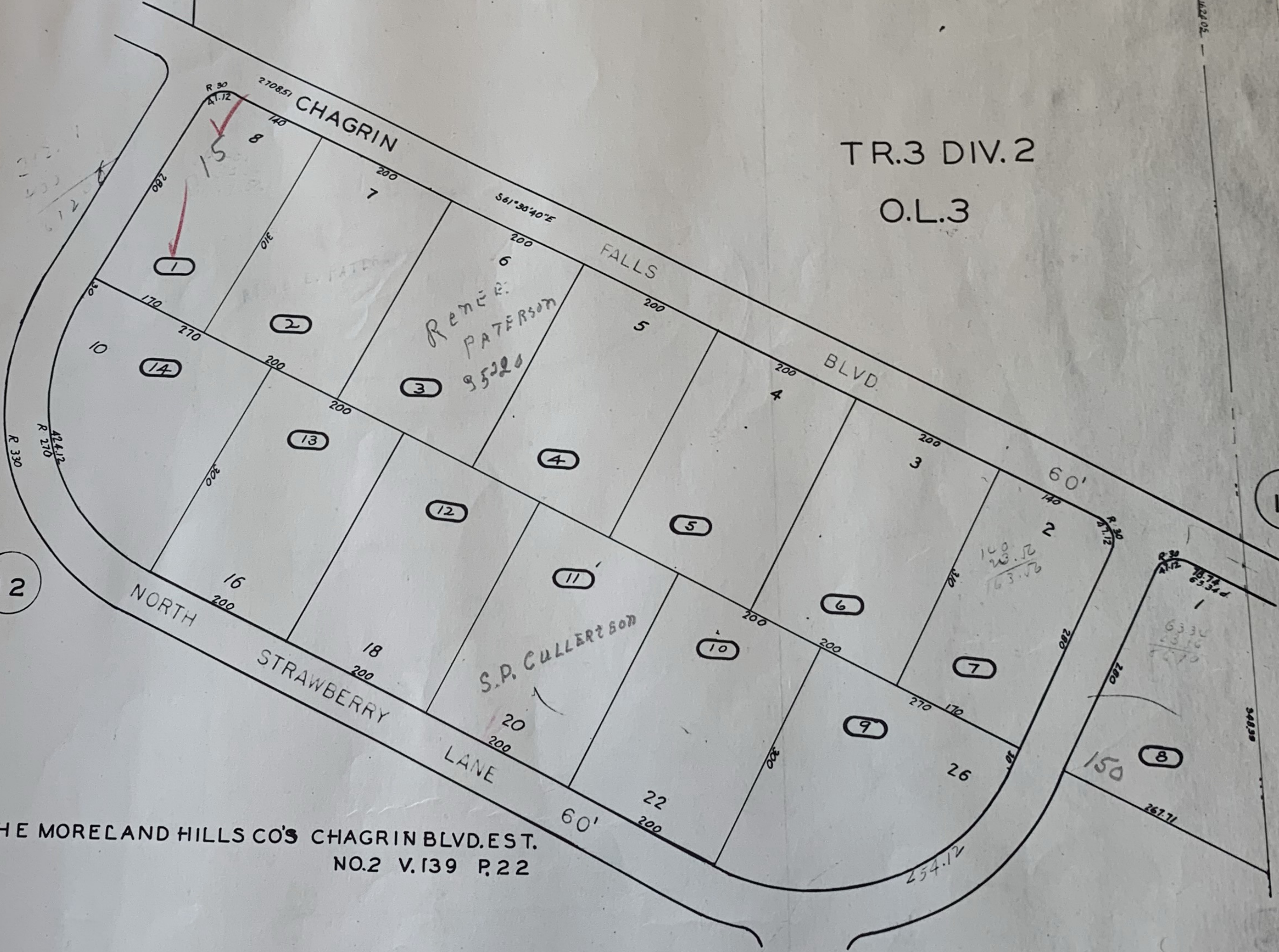
4

5288 AC

LISTED ON 912-10-1

20

10



TR.3 DIV.2

O.L.3

19

12

13

THE MORELAND HILLS CO'S CHAGRIN BLVD. EST.
NO.2 V.139 P.22

274 Dec 15/59

12

MORELAND HILLS

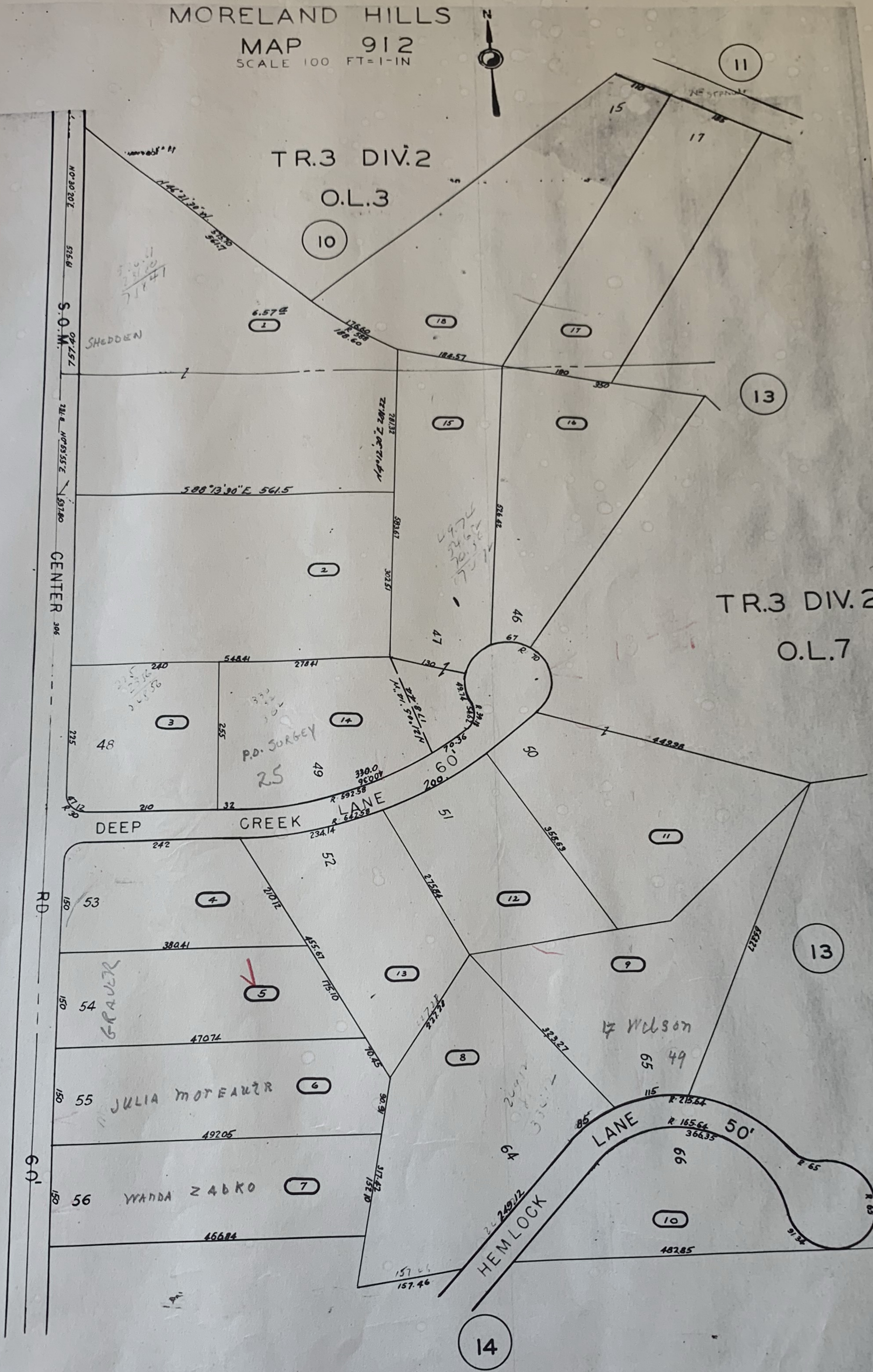
MAP 912

SCALE 100 FT=1-IN



THE MORELAND HILLS CO'S CHAGRIN BLVD. EST. NO.2 - VOL.139-PG.22

MAP 911



MORELAND HILLS

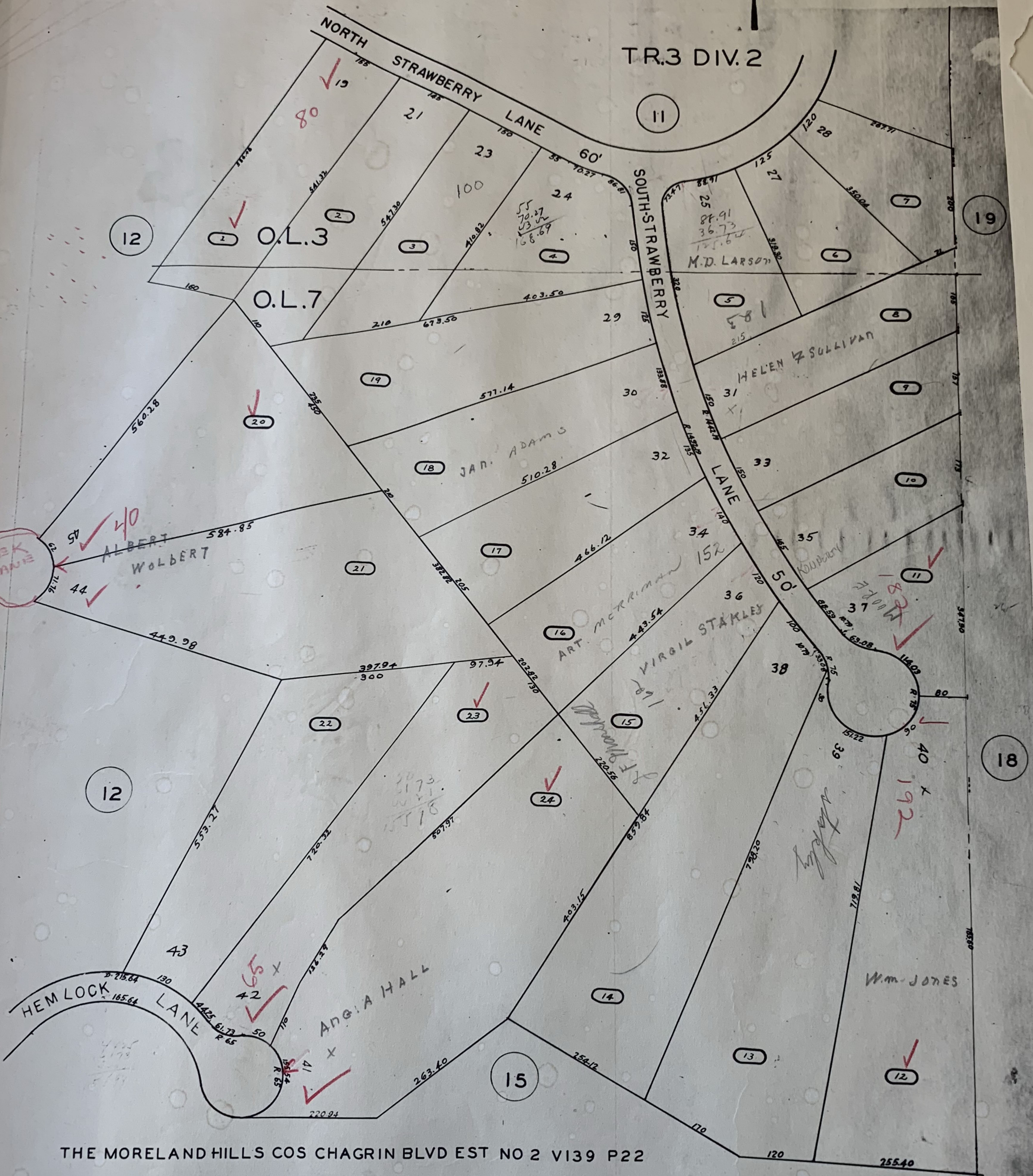
MAP 912

SCALE 100 FT=1-IN



13

TR.3 DIV.2



THE MORELAND HILLS COS CHAGRIN BLVD EST NO 2 VI39 P22

MORELAND HILLS
MAP 912
SCALE 100 FT=1-IN



15

13

13

TR.3 DIV.2

18

O.L.7

O.L.11

96.50Ac.

LISTED ON 912-14-5

14

16

2339.70 JACKSON

RD

60'

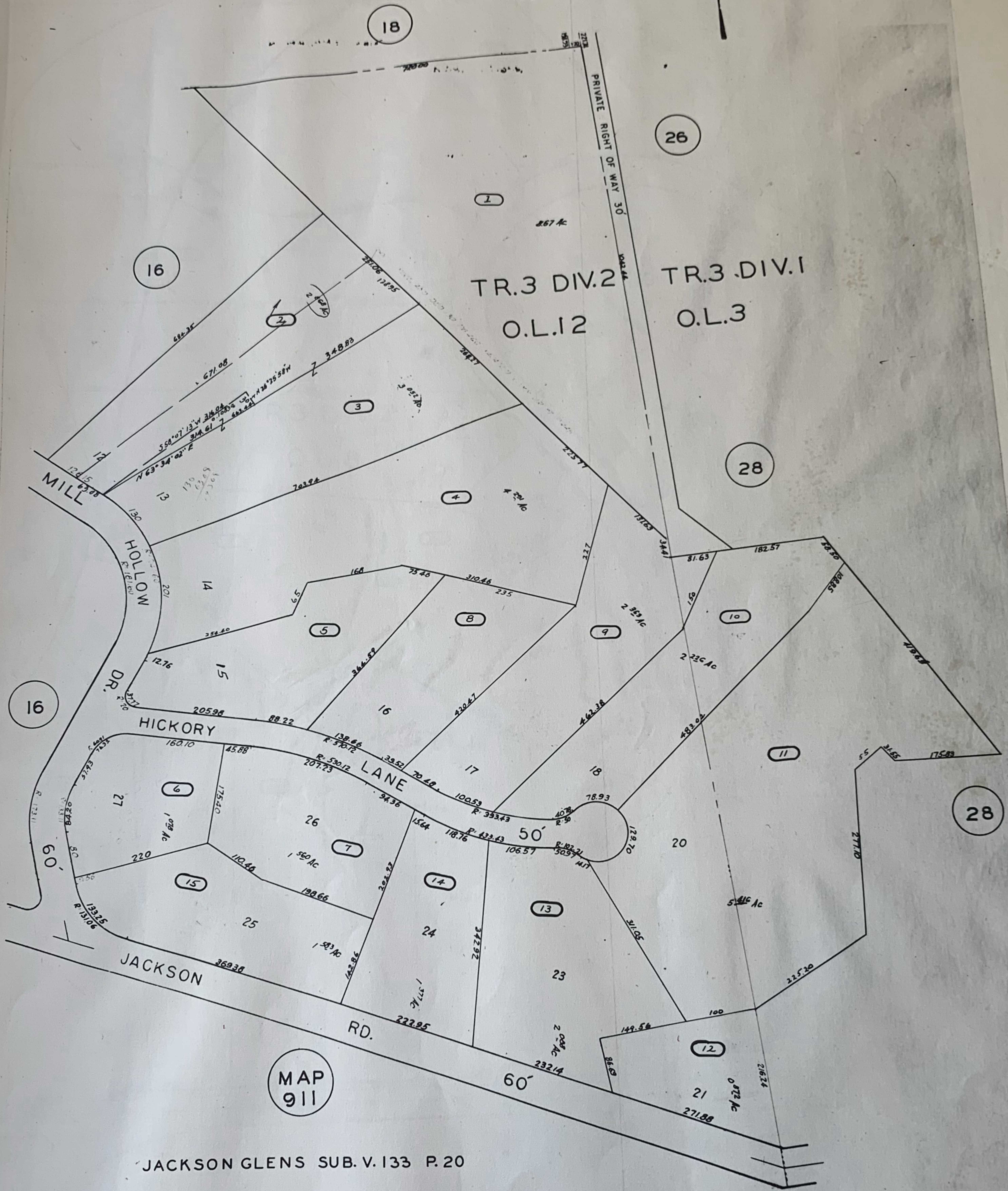
MAP
911



MAP 911

MORELAND HILLS
MAP 912
SCALE 100 FT = 1" IN

17



MAP
911

JACKSON GLENS SUB. V. 133 P. 20

29/11 2018/59

18

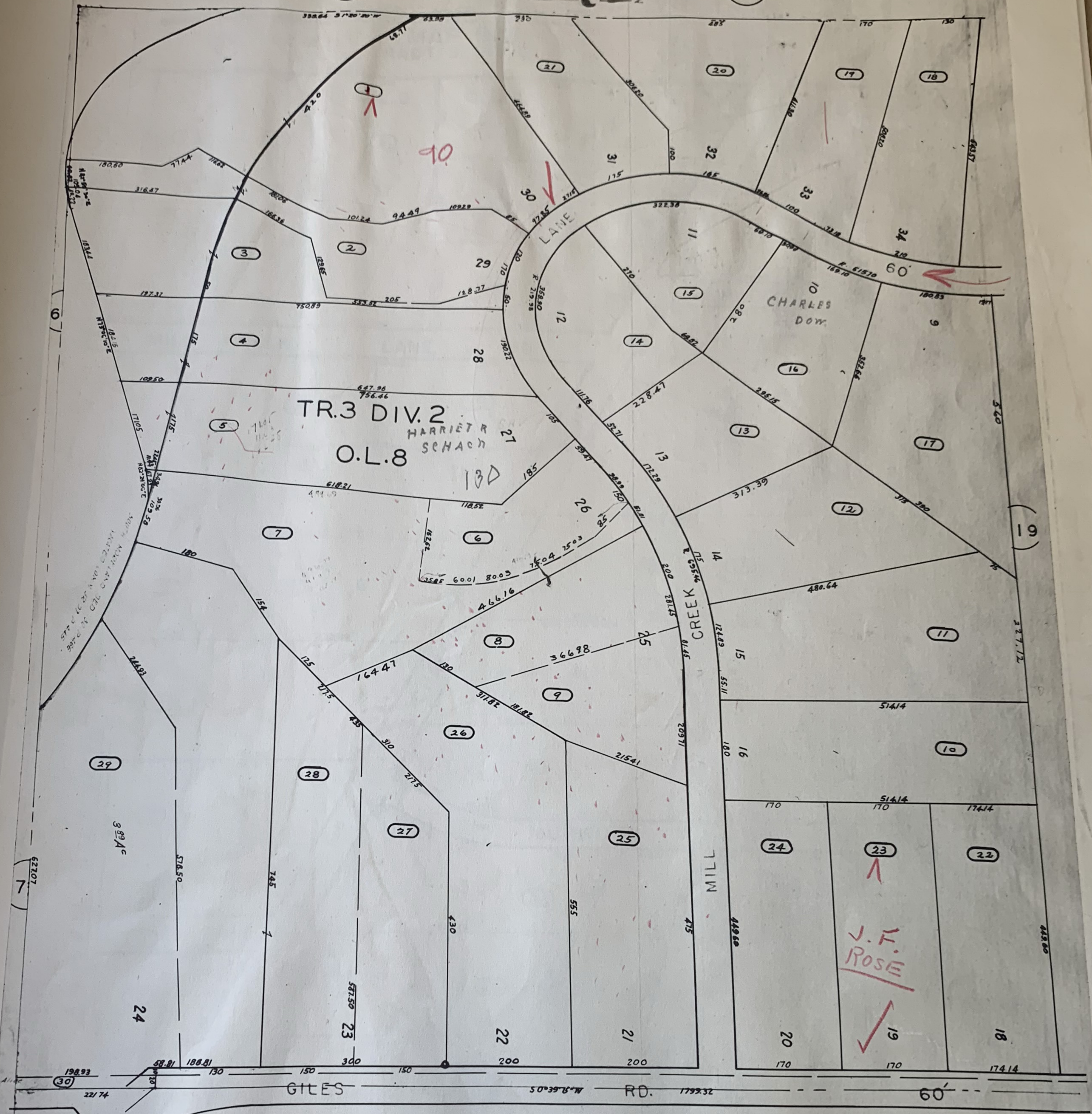
MORELAND HILLS

MAP 912

SCALE 100 FT=1-IN

15

13



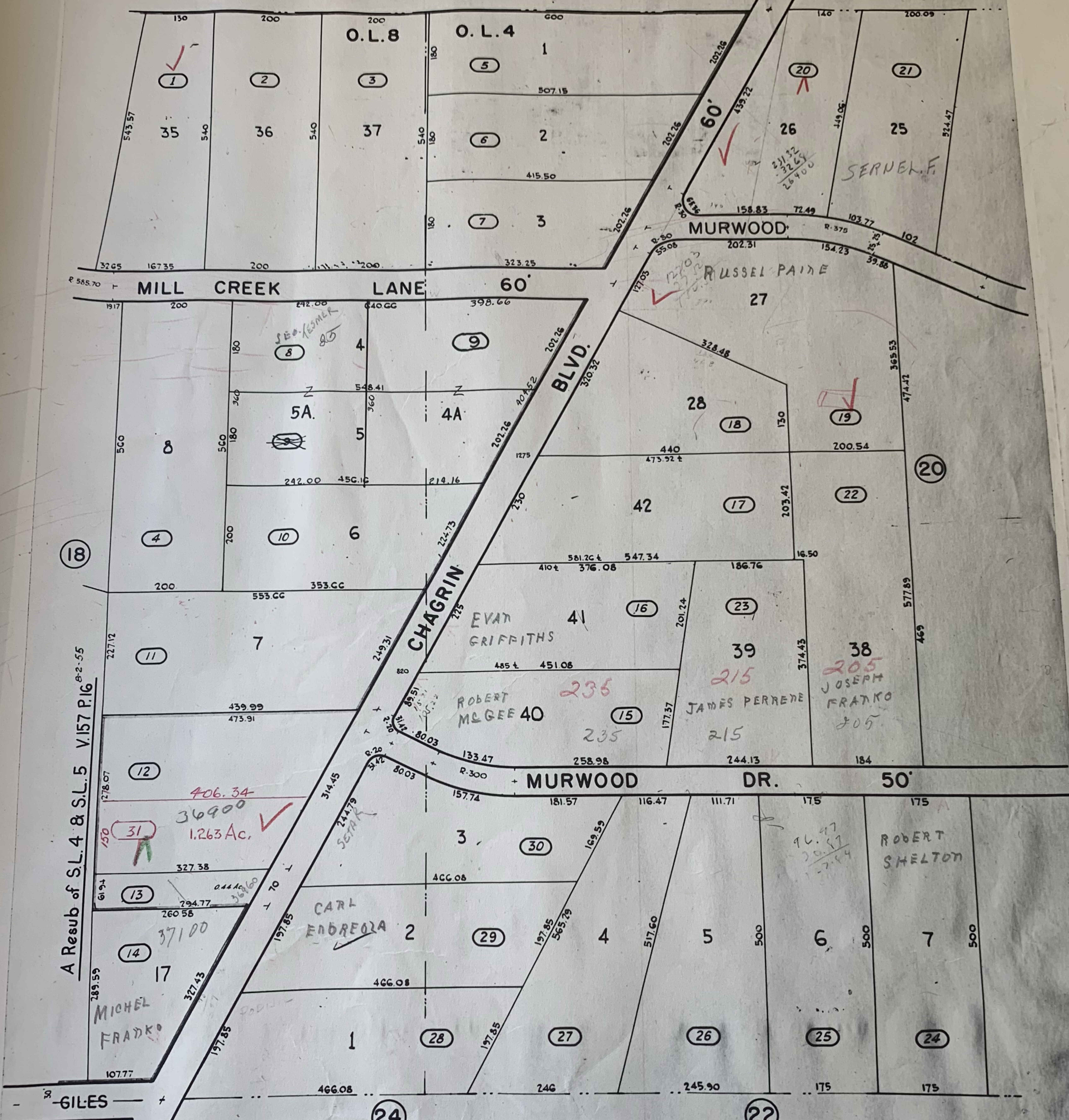
26

THE MORELAND HILLS CO'S CHAGRIN BLVD. EST. V.132 P.20

2/11 2015/59

MADINA MORELAND HILLS MAP 912 TRACT. 3 DIV. 2

SCALE 100' - 1"



A Resub of S.L. 4 & S.L. 5 V157 P.16

MORELAND HILLS C² "CHAGRIN BLVD EST." VOL.132 PG.20

MORELAND HILLS C² "CHAGRIN HILLS COLONY" VOL.145. PG.12

JAH Dec 15/59

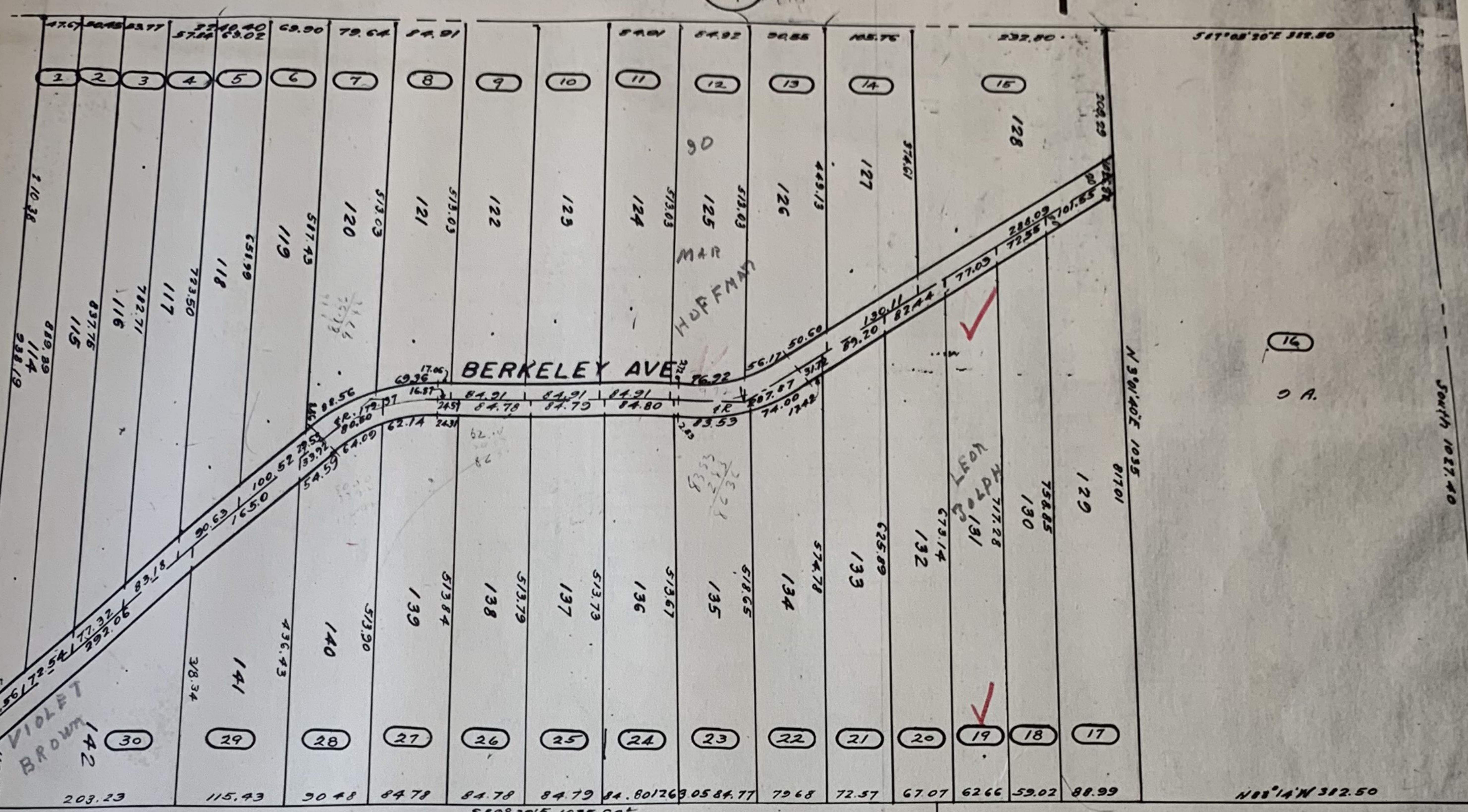
MORELAND HILLS

MAP 912

SCALE 100 FT = 1-IN

23

6



22

9.6542 (31)

LISTED ON 912-25-5

LISTED ON 912-25-4

TR.3 DIV. I

O.L.I

NP 42e

BAL. ON 912-25 (32)

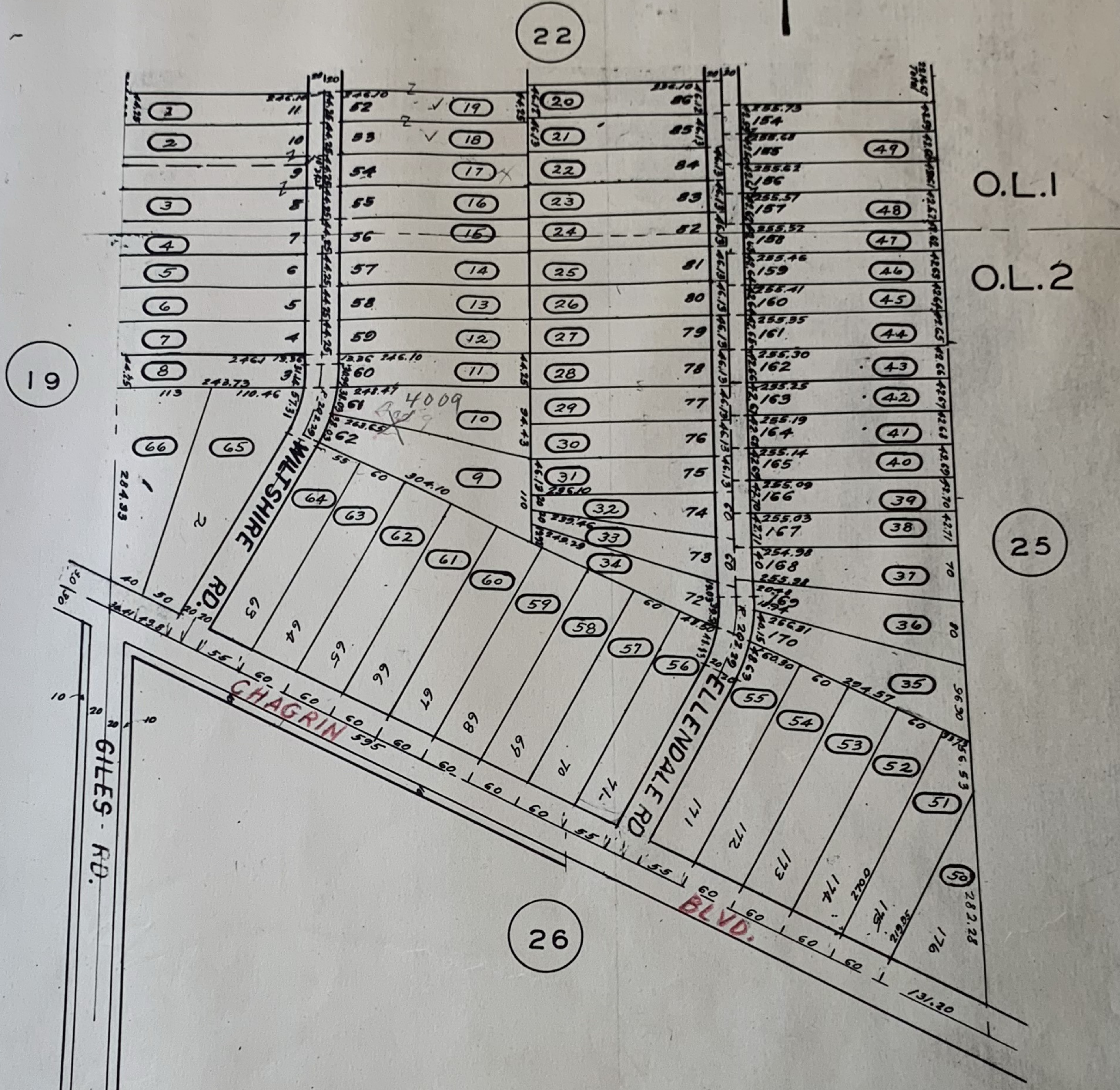
25

S.H. KLEINMAN REALTY CO'S KINSMAN HIGHLANDS
V.52 P.35

MORELAND HILLS
MAP 912
SCALE 100 FT=1-IN



TR.3DIV.1



S.H. KLEINMAN REALTY CO'S.

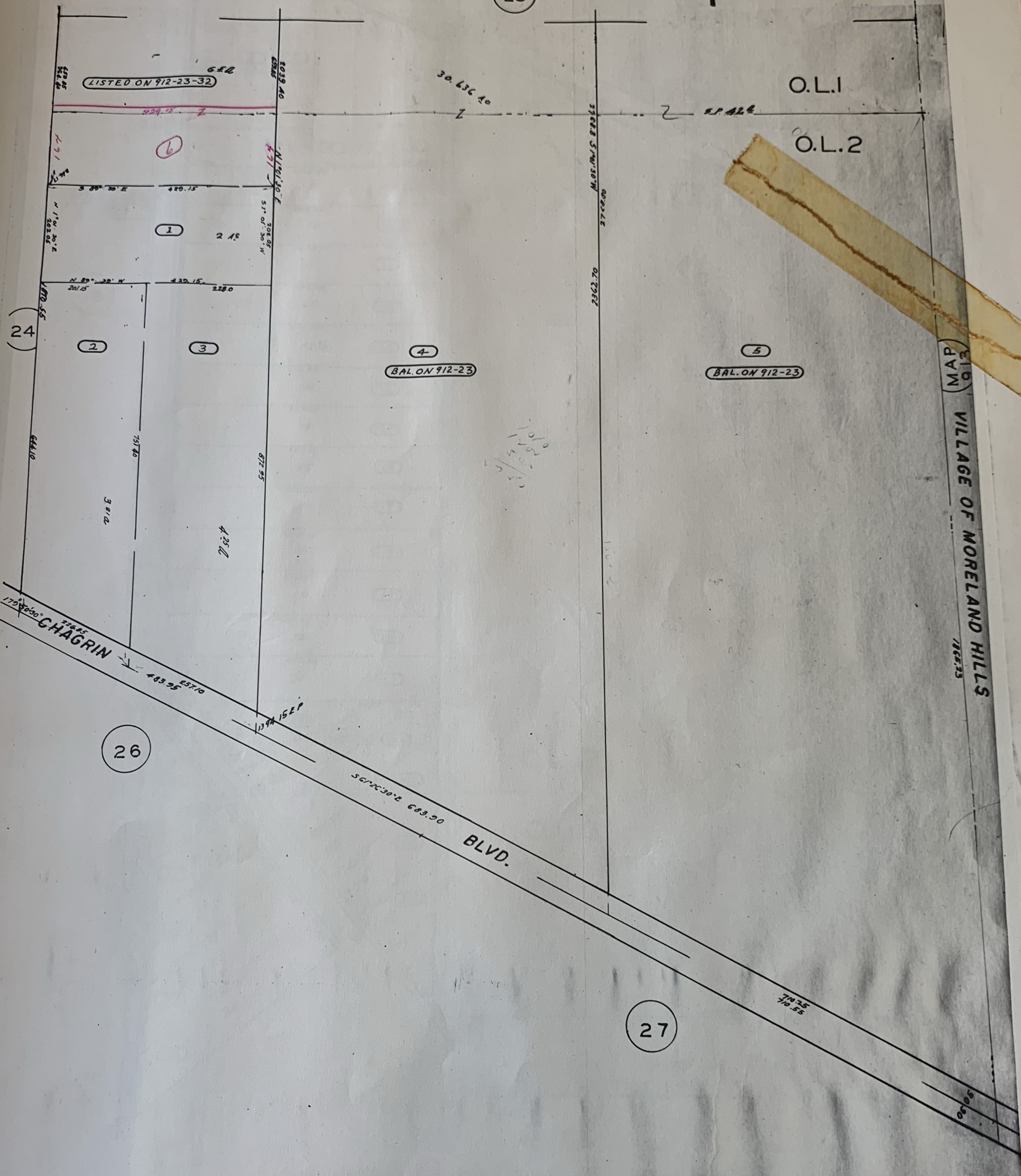
KINSMAN HIGHLANDS V.52 P.35

MORELAND HILLS
MAP 912
SCALE 100 FT=1-IN

25

TR.3 DIV.1

23



24

26

27

VILLAGE OF MORELAND HILLS

LISTED ON 912-23-32

BAL. ON 912-23

BAL. ON 912-23

CHAGRIN

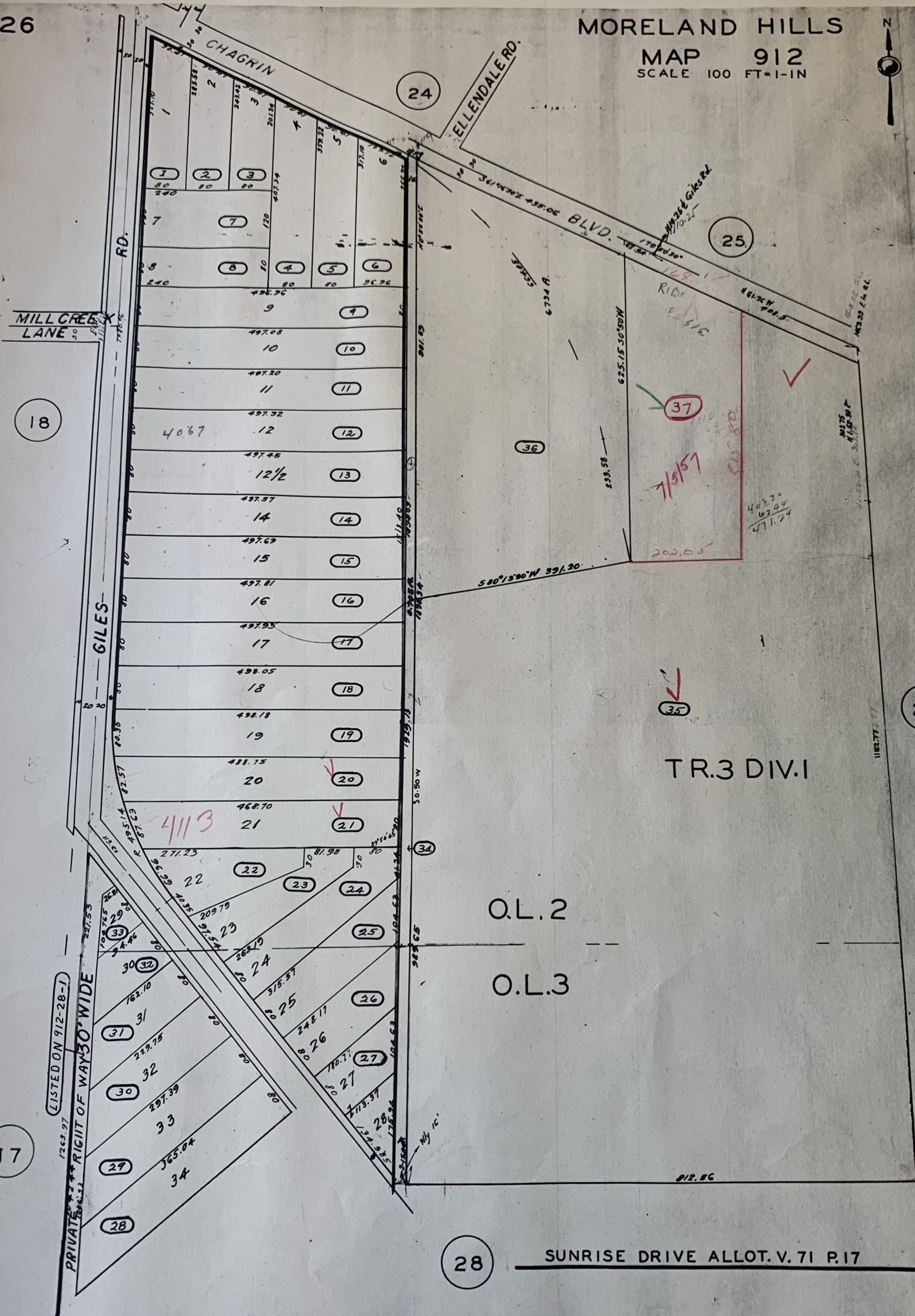
BLVD.

70.35
70.55

26

MORELAND HILLS

MAP 912
SCALE 100 FT=1-IN



MILL CREEK LANE

GILES RD.

CHAGRIN

ELLENDALE RD.

BLVD.

TR.3 DIV. I

O.L.2

O.L.3

SUNRISE DRIVE ALLOT. V. 71 P.17

18

24

25

36

35

27

34

17

28

28

MORELAND HILLS

MAP 912
SCALE 100 FT=1-IN



SUNRISE DRIVE ALLOT. V.71.P.17
BALON 912-26
PRIVATE RIGHT OF WAY IN COMMON 30'

17

17

17

17

17

17

17

17

17

17

17

17

17

17

17

17

17

17

17

17

17

17

17

17

17

17

17

17

17

17

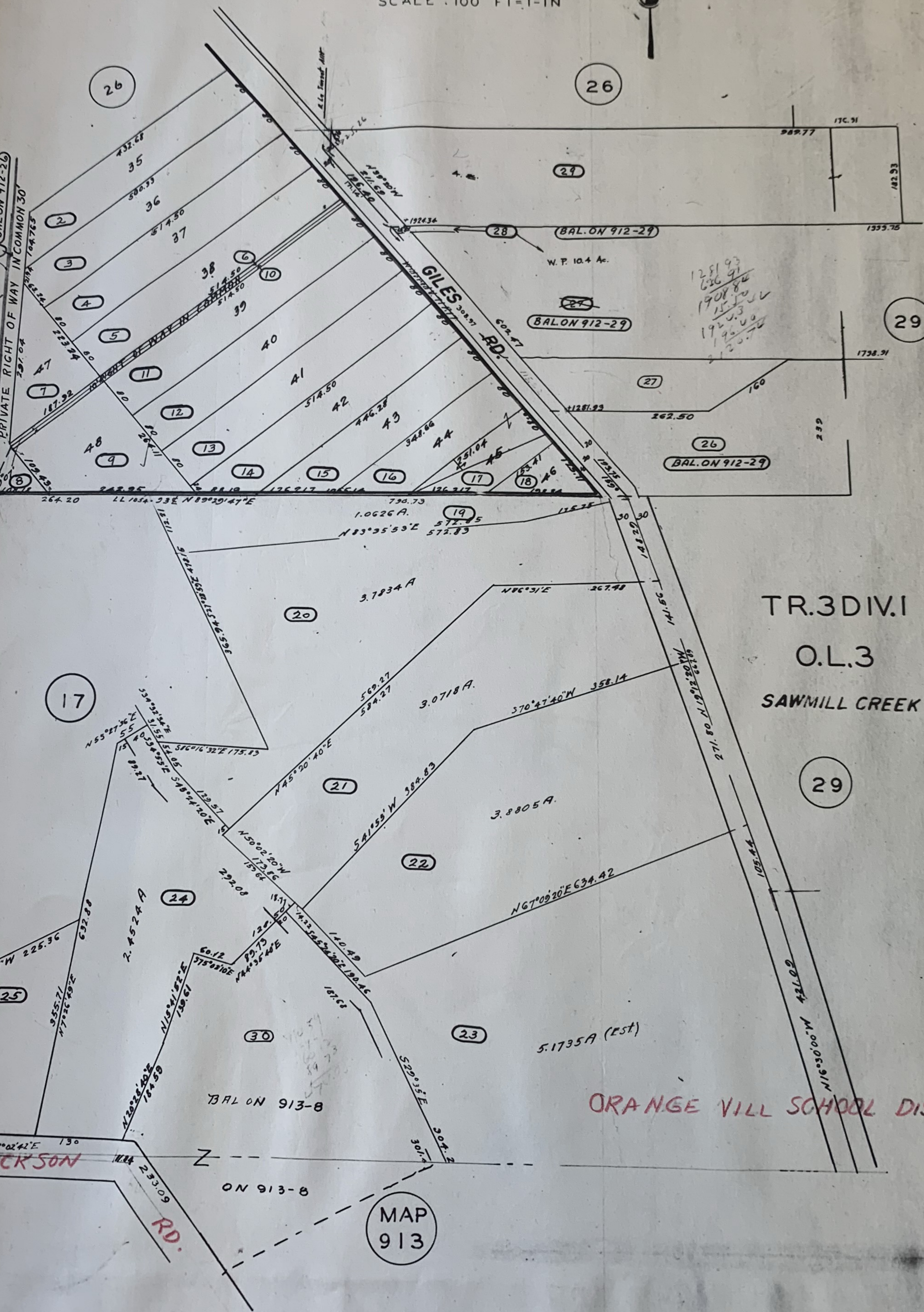
17

17

17

17

17



TR.3DIV.I
O.L.3
SAWMILL CREEK RESIDENTIAL
V. P.

ORANGE VILL SCHOOL DIST.

MAP
913

JACKSON

RD.

1115
1937
30521

